






SCALE : 1 inch = 60 feet

NEVIS

PLAN showing SUBDIVISION of a parcel of land situate at Ramsbury Estate, in the Parish of Saint Paul, surveyed on August 12, 2010.

Iron put 
 Iron found 
 Boundary 

Licensed Land Surveyor
 Date: September 02, 2011